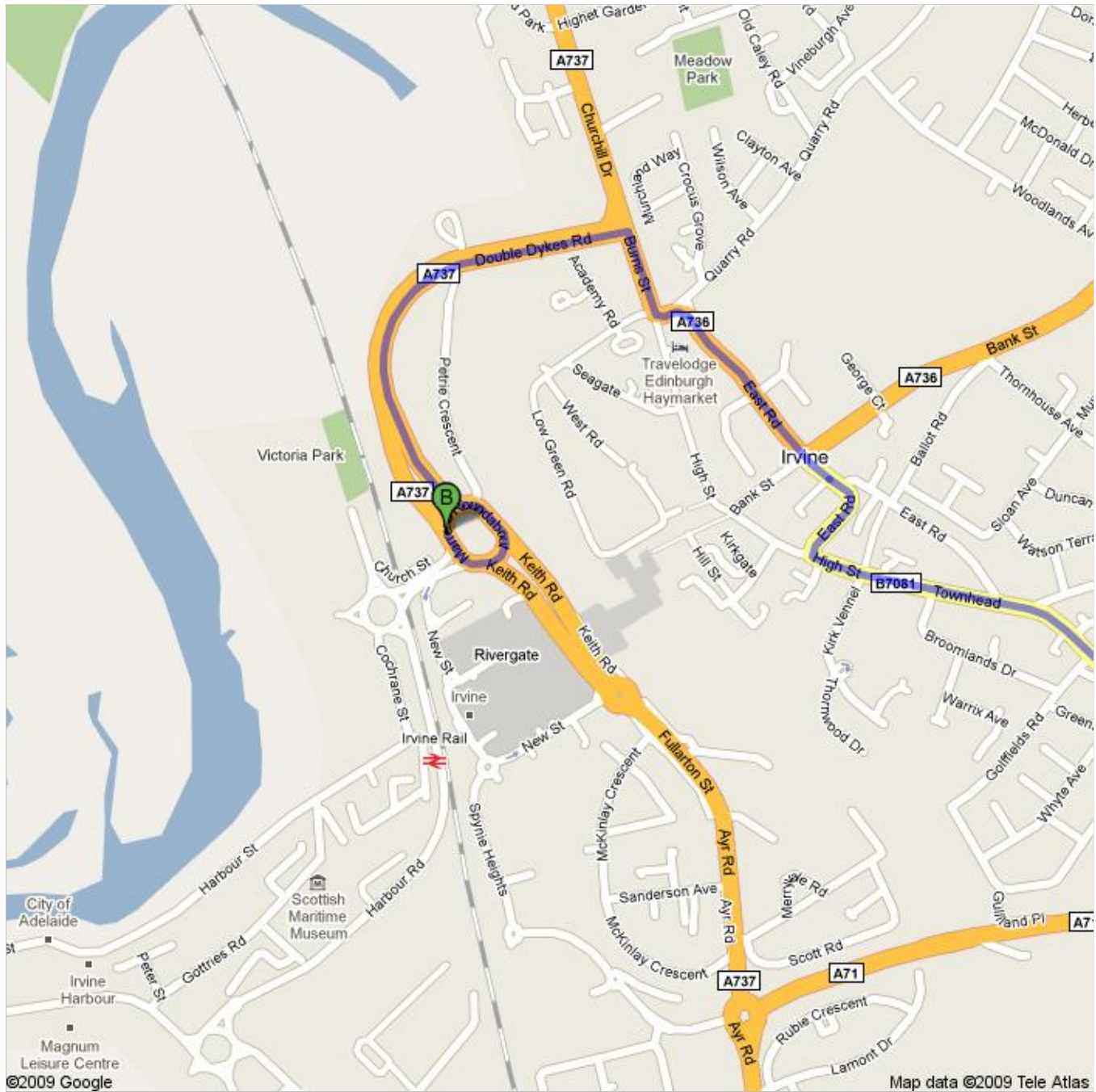


















Directions to Irvine, Ayrshire KA12 8PE, UK  
29.8 mi – about 44 mins



 Glasgow, Lanarkshire G41 4LB, UK

- |                                                                                     |                                                                                                                                                     |                             |
|-------------------------------------------------------------------------------------|-----------------------------------------------------------------------------------------------------------------------------------------------------|-----------------------------|
|                                                                                     | 1. Head <b>west</b> on <b>Kirkcaldy Rd</b> toward <b>Dolphin Rd</b>                                                                                 | go 0.1 mi<br>total 0.1 mi   |
|    | 2. Take the 1st <b>left</b> onto <b>Dolphin Rd</b><br>About 1 min                                                                                   | go 0.2 mi<br>total 0.3 mi   |
|    | 3. Take the 2nd <b>right</b> onto <b>B768/Titwood Rd</b><br>Continue to follow B768<br>About 3 mins                                                 | go 0.9 mi<br>total 1.2 mi   |
|    | 4. Slight <b>right</b> to stay on <b>B768</b>                                                                                                       | go 171 ft<br>total 1.2 mi   |
|    | 5. Sharp <b>right</b> to merge onto <b>M77</b><br>About 18 mins                                                                                     | go 16.1 mi<br>total 17.3 mi |
|    | 6. Continue onto <b>A77</b><br>About 3 mins                                                                                                         | go 3.1 mi<br>total 20.4 mi  |
|    | 7. Take the <b>A71</b> exit toward <b>A76</b>                                                                                                       | go 0.2 mi<br>total 20.6 mi  |
|    | 8. At the roundabout, take the <b>4th</b> exit onto <b>A71</b> heading to <b>A78/Irvine/Troon/A759</b><br>Go through 3 roundabouts<br>About 11 mins | go 7.4 mi<br>total 28.0 mi  |
|                                                                                     | 9. At <b>Milgarholm Roundabout</b> , take the <b>2nd</b> exit<br>About 1 min                                                                        | go 0.2 mi<br>total 28.2 mi  |
|   | 10. At the roundabout, take the <b>1st</b> exit onto <b>Annick Rd/B7081</b><br>Continue to follow B7081<br>About 2 mins                             | go 0.5 mi<br>total 28.7 mi  |
|  | 11. Turn <b>right</b> at <b>B7081/East Rd</b><br>Continue to follow East Rd<br>About 2 mins                                                         | go 0.4 mi<br>total 29.1 mi  |
|  | 12. Turn <b>right</b> at <b>A736</b><br>About 1 min                                                                                                 | go 0.1 mi<br>total 29.2 mi  |
|  | 13. Take the 1st <b>left</b> onto <b>A737/Double Dykes Rd</b><br>About 1 min                                                                        | go 0.5 mi<br>total 29.7 mi  |
|  | 14. Enter <b>Marress Roundabout</b><br>Destination will be on the left                                                                              | go 0.2 mi<br>total 29.8 mi  |

 Irvine, Ayrshire KA12 8PE, UK

These directions are for planning purposes only. You may find that construction projects, traffic, weather, or other events may cause conditions to differ from the map results, and you should plan your route accordingly. You must obey all signs or notices regarding your route.

Map data ©2009 Tele Atlas